

## Relevés climatiques

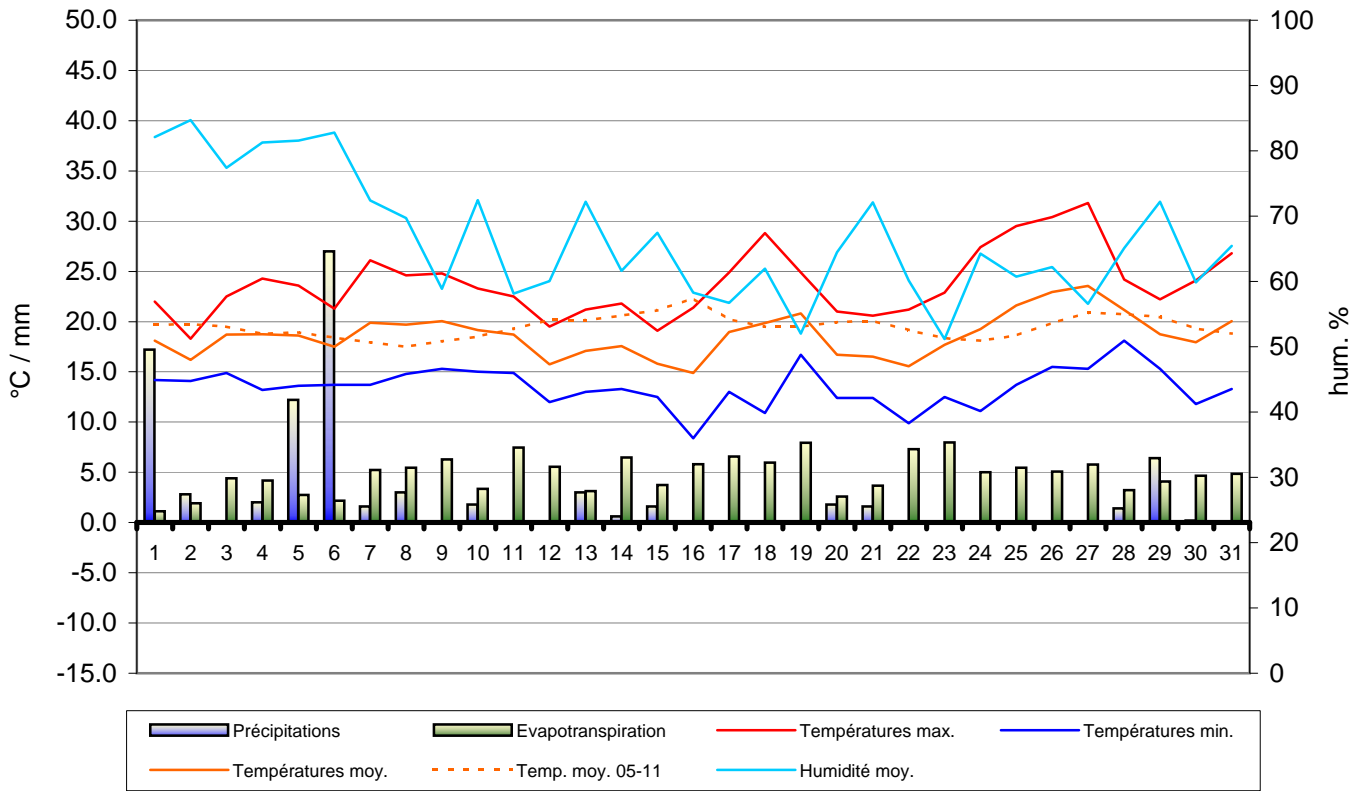
Valeyrès-sous-Montagny: Juillet 2012

Juillet 2012	Températures °C air/+2m			Humidité relative moy. %	Précipitations mm	Etp. mm	Durée ensoleillement	Rayonnement solaire W/m <sup>2</sup>	Pression atm. moy. hPa	Vent moy. Km/h	Vent max. km/h	Dir. dominant du vent °
	Date	Moy.	Max.									
1	18.1	22.0	14.2	82.1	17.2	1.1	0:00	187	1017.4	6.3	61.2	32.5
2	16.2	18.3	14.1	84.7	2.8	1.9	4:30	786	1017.9	11.1	46.7	45.0
3	18.7	22.5	14.9	77.4	0.0	4.4	10:50	1030	1018.3	5.1	19.3	90.0
4	18.8	24.3	13.2	81.3	2.0	4.2	9:20	923	1014.4	5.3	35.4	90.0
5	18.6	23.6	13.6	81.6	12.2	2.8	9:10	652	1012.2	3.9	49.9	90.0
6	17.5	21.3	13.7	82.8	27.0	2.2	7:20	663	1013.4	3.0	38.6	90.0
7	19.9	26.1	13.7	72.4	1.6	5.2	10:00	899	1013.9	5.5	41.8	0/360
8	19.7	24.6	14.8	69.7	3.0	5.4	9:50	1089	1012.6	13.3	49.9	270.0
9	20.1	24.8	15.3	58.9	0.0	6.3	12:00	976	1015.3	10.0	38.6	292.5
10	19.2	23.3	15.0	72.4	1.8	3.4	8:20	983	1015.1	5.1	30.6	202.5
11	18.7	22.5	14.9	58.1	0.0	7.5	11:20	923	1017.1	19.6	54.7	270.0
12	15.8	19.5	12.0	60.1	0.0	5.6	9:30	1097	1019.5	13.5	56.3	270.0
13	17.1	21.2	13.0	72.2	3.0	3.1	6:50	1037	1012.5	8.2	48.3	225.0
14	17.6	21.8	13.3	61.6	0.6	6.5	10:40	958	1012.1	19.8	53.1	270.0
15	15.8	19.1	12.5	67.5	1.6	3.7	8:10	1033	1019.1	10.7	45.1	225.0
16	14.9	21.4	8.4	58.3	0.0	5.8	11:50	1033	1028.0	9.0	37.0	292.5
17	19.0	24.9	13.0	56.7	0.0	6.6	11:50	874	1027.7	12.0	38.6	270.0
18	19.9	28.8	10.9	62.0	0.0	6.0	11:50	934	1021.2	6.9	38.6	225.0
19	20.8	24.9	16.7	52.0	0.0	7.9	10:50	1146	1014.3	18.2	59.5	270.0
20	16.7	21.0	12.4	64.5	1.8	2.6	6:10	613	1015.9	7.0	27.4	292.5
21	16.5	20.6	12.4	72.1	1.6	3.7	9:30	977	1020.7	7.9	41.8	0/360
22	15.6	21.2	9.9	60.1	0.0	7.3	11:50	889	1024.2	21.5	51.5	45.0
23	17.7	22.9	12.5	51.2	0.0	8.0	11:50	884	1021.6	22.6	53.1	45.0
24	19.3	27.4	11.1	64.3	0.0	5.0	11:40	859	1017.3	4.3	17.7	90.0
25	21.6	29.5	13.7	60.8	0.0	5.5	11:30	878	1015.7	4.6	22.5	90.0
26	23.0	30.4	15.5	62.2	0.0	5.1	9:30	853	1016.5	4.9	19.3	337.5
27	23.6	31.8	15.3	56.5	0.0	5.8	11:10	844	1013.7	6.3	40.2	90.0
28	21.2	24.2	18.1	65.1	1.4	3.2	8:10	721	1011.6	7.8	33.8	270.0
29	18.8	22.2	15.3	72.2	6.4	4.1	8:30	967	1015.4	11.2	45.1	270.0
30	18.0	24.1	11.8	59.9	0.2	4.7	10:50	999	1019.5	5.5	32.2	270.0
31	20.1	26.8	13.3	65.4	0.0	4.9	11:30	857	1018.9	3.9	19.3	90.0

Température moy:	<b>18.6 °C</b>		Humidité moy:	<b>66.6 %</b>
Température max:	<b>31.8 °C</b>	Juillet: 27	Ray. solaire :	<b>889 W/m<sup>2</sup></b>
Température min:	<b>8.4 °C</b>	Juillet: 16	Ensoleillement:	<b>296:20 hhh:mm</b>
Temp. moy. Juil. 05 - 11:	<b>19.5 °C</b>		Pression atm. Moy:	<b>1017.2 hPa</b>
Précipitations:	<b>84.2 mm</b>		Vent moyen:	<b>9.5 km/h</b>
Evapotranspiration:	<b>149.3 mm</b>		Rafale maximum:	<b>61.2 km/h</b>
Bilan hydrique:	<b>-65.1 mm</b>		Dir. dominant du vent:	<b>270.0 en °</b>

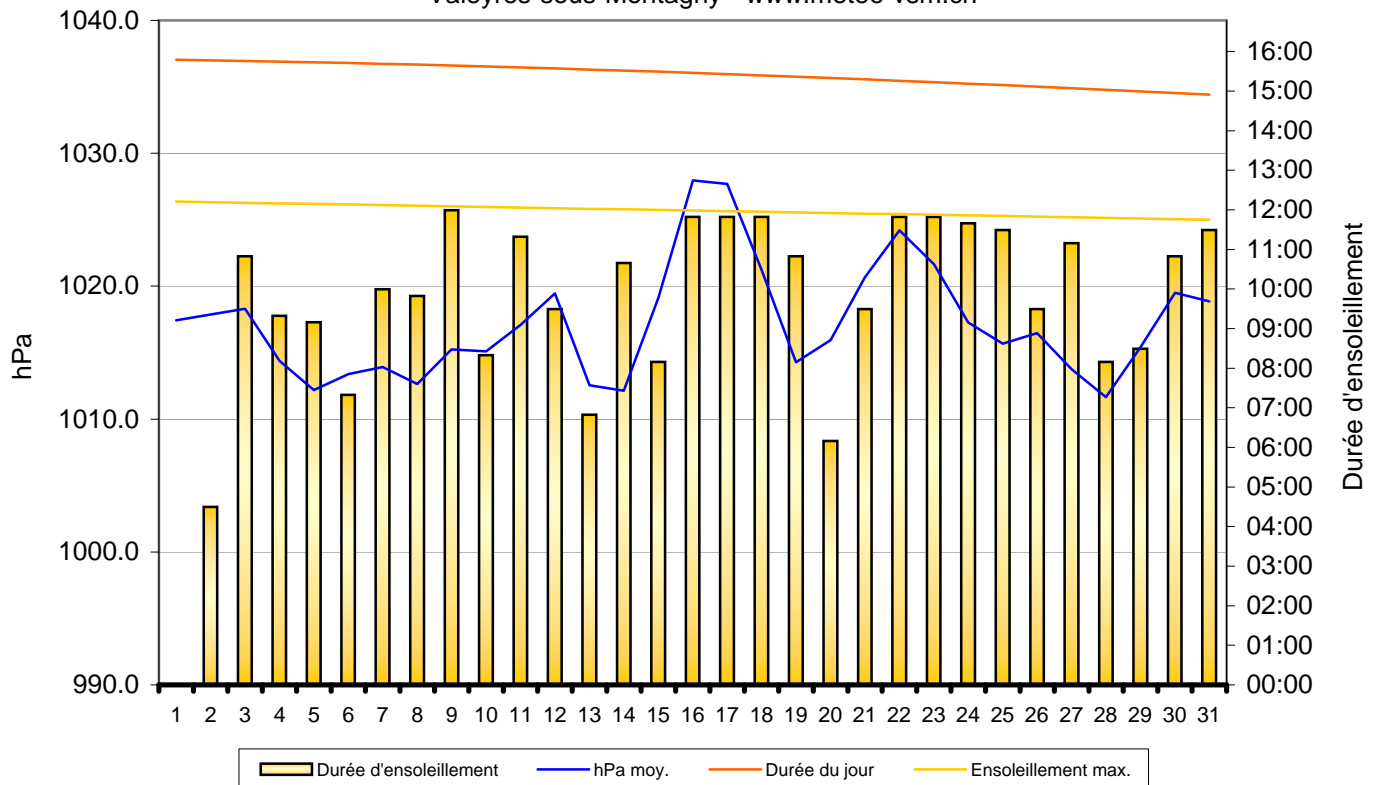
Observations:

Précipitations - Etp. - Température - Humidité - Vents - Juillet 2012  
Valeyres-sous-Montagny - www.meteo-vsm.ch

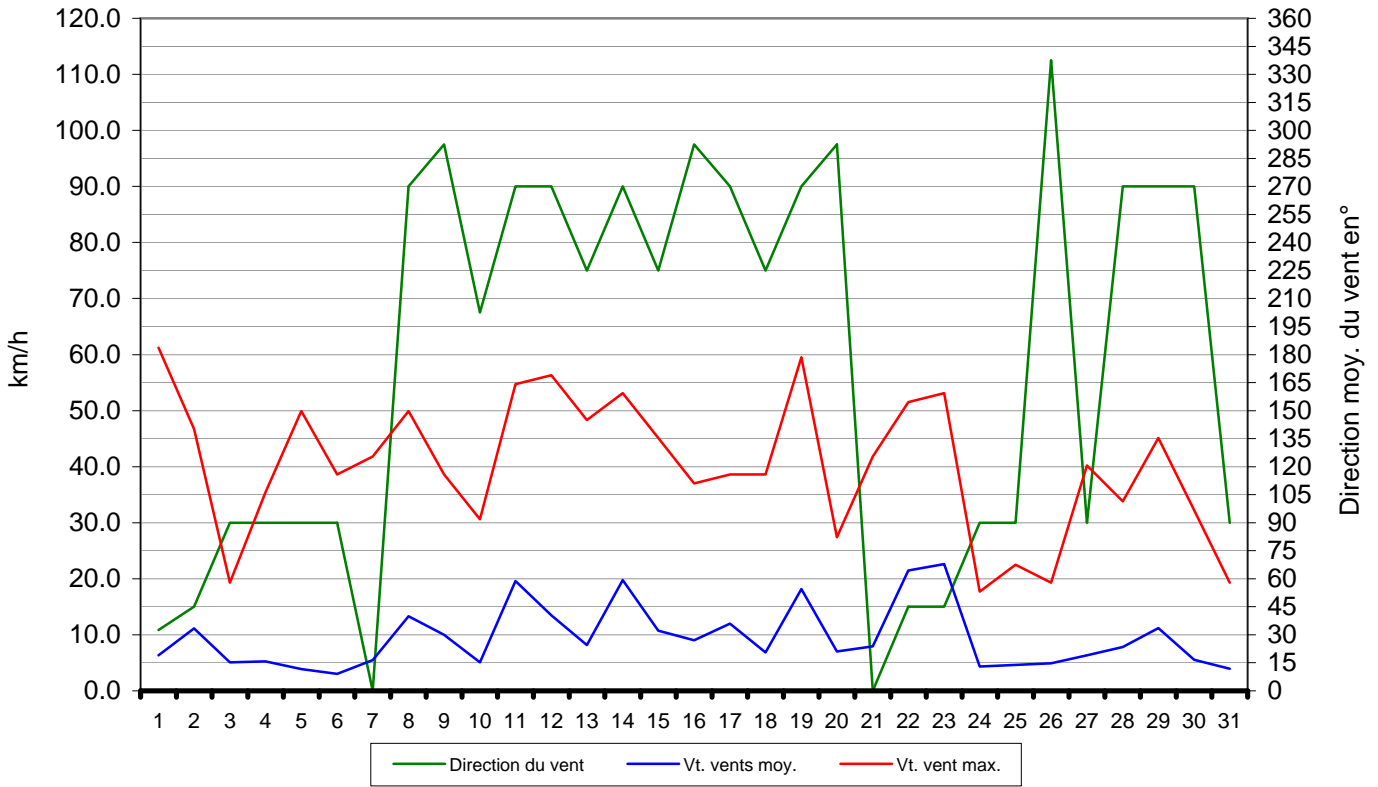


Pressions atm. moyennes - Durée d'ensoleillement - Juillet 2012

Valeyres-sous-Montagny - www.meteo-vsm.ch



Direction du vent - Vitesse max. - Vitesse moy. - Juillet 2012  
Valeyres-sous-Montagny - www.meteo-vsm.ch



	7	Années	1	2	3	4	5	6	7
Température moyenne	Température total	Température moy. 2005	Température moy. 2006	Température moy. 2007	Température moy. 2008	Température moy. 2009	Température moy. 2010	Température moy. 2011	
19.7	138.0	16.9	21.8	18.6	21.5	21.3	21.4	16.5	
19.7	138.1	17.8	22.1	16.1	22.2	21.3	22.8	15.8	
19.5	136.5	20.3	23.8	14.3	17.8	21.5	22.4	16.4	
18.8	131.5	17.9	24.2	13.4	16.2	19.5	22.0	18.3	
18.9	132.5	16.2	22.7	12.7	19.1	19.1	21.5	21.2	
18.4	128.7	13.9	18.3	16.3	17.5	20.9	21.2	20.6	
18.0	125.7	13.6	18.8	20.7	16.2	15.9	20.1	20.4	
17.5	122.4	14.3	19.8	17.4	15.9	15.9	21.9	17.2	
18.1	126.4	14.2	20.2	15.8	17.5	14.8	23.6	20.3	
18.5	129.6	16.8	23.2	11.5	19.2	16.8	24.0	18.1	
19.3	135.1	18.0	24.8	12.6	20.2	16.2	23.1	20.2	
20.2	141.2	20.1	24.3	16.3	17.1	19.3	22.5	21.6	
20.1	141.0	21.6	24.5	18.8	13.8	21.9	22.6	17.8	
20.6	144.1	21.4	23.7	22.0	13.2	23.3	24.7	15.8	
21.1	148.0	25.7	24.5	23.3	13.8	22.2	22.8	15.7	
22.3	156.2	25.3	24.2	23.8	18.8	22.8	23.4	17.9	
20.2	141.7	24.5	22.7	23.2	18.3	16.9	19.9	16.2	
19.5	136.3	22.2	24.5	22.9	18.4	14.1	19.9	14.3	
19.5	136.4	20.0	24.9	21.9	19.4	16.6	21.6	12.0	
20.0	139.7	16.7	26.9	20.8	20.8	19.2	22.3	13.0	
20.1	140.5	21.1	25.4	19.1	15.6	21.3	24.1	13.9	
19.2	134.2	18.5	26.1	18.3	15.3	20.5	19.6	15.9	
18.4	128.6	17.3	24.3	16.9	16.6	21.8	16.4	15.3	
18.1	126.8	20.0	25.4	16.5	18.1	18.7	15.9	12.2	
18.6	130.4	20.8	26.3	17.4	19.3	17.7	16.1	12.8	
19.9	139.1	23.5	23.9	20.1	21.6	17.4	17.7	14.9	
20.9	146.1	24.8	24.1	23.1	19.7	19.1	18.5	16.8	
20.7	145.2	27.6	22.5	22.1	21.3	18.5	17.2	16.0	
20.5	143.2	24.0	21.5	21.7	21.7	20.2	17.2	16.9	
19.3	135.3	20.8	22.8	17.1	20.9	20.2	15.7	17.8	
18.8	131.7	19.3	21.5	16.4	21.4	18.6	17.6	16.9	

ensoleillement

1	12:13	11:48
2	12:12	
3	12:11	
4	12:10	
5	12:09	
6	12:08	
7	12:07	
8	12:06	
9	12:05	
10	12:05	
11	12:04	
12	12:03	11:48
13	12:02	
14	12:01	11:42
15	12:00	11:42
16	11:59	
17	11:58	
18	11:57	
19	11:56	
20	11:55	
21	11:54	
22	11:54	11:48
23	11:53	
24	11:52	
25	11:51	
26	11:50	

27	11:49	11:18
28	11:48	11:18
29	11:47	
30	11:46	
31	11:45	
	371:44	

Température  
moy. 201X

0.0

0.0

0.0

0.0

0.0

0.0

0.0

0.0

0.0

0.0

0.0

0.0

0.0

0.0

0.0

0.0

0.0

0.0

0.0

0.0

0.0

0.0

0.0

0.0

0.0

0.0

0.0

0.0

0.0

0.0